

Fort Smith Trail System Map










Fort Smith
Northwest Territories
UNEXPECTED. UNFORGETTABLE.

Fort Smith

Hay River ← NWT 5

-  **Pelican Rapids Trail:** Enjoy the view of the largest set of rapids on the Slave River. The trail winds its way through mature jackpine stands, and over sandy ridges.
-  **Twin Towers Trail Network:** The towers trails provide excellent terrain for snowmachines and ATVs, as well as mountain bikes and nordic skiers with dogs. It should be noted that these are not the most scenic hiking trails.
-  **Fitzgerald Loop:** Explore historic Fitzgerald at the head of the rapid corridor. Cassette Rapids may be seen along this trail.
-  **Thebacha Trail:** This multi-use trail winds through Fort Smith, from Queen Elizabeth Campground, to Axe Handle Hill, and back to the recreation center.
-  **Mountain Portage Loop:** A must do hike, this trail loops around the peninsula with stunning views of the rapids and the American White Pelican Nesting Sanctuary, as well as the sandy beaches with warm water
-  **Trans Canada Trail:** The Trans Canada Trail runs from Fitzgerald to downtown Fort Smith along the south bank of the Slave River. Popular with skiers and mountain bikers.

- Legend**
-  Hiking Trails
 -  Skidoo Trails
 -  ATV Trails
 -  Scenic Viewpoint
 -  Mountain Bike Trails
 -  Nordic Ski Trails
 -  Campground

0 1 2 3 4 km

Pine Lake & Fort Chipewyan
↓

Hay Camp →

Fitzgerald

